




7.1.3 facilities in the Institution for the management of the following types of degradable and non-degradable waste:



SOLID WASTE MANAGEMENT



 GPS Map Camera

Babhulgaon Kh., Maharashtra, India
3F63+33F, Babhulgaon Kh., Maharashtra
423401, India
Lat 20.058974°
Long 74.452731°
28/03/22 03:31 PM

LIQUID WASTE DISPOSAL CHAMBER



GPS Map Camera

Google

Babhulgaon Kh., Maharashtra, India


3F84+7H3, Babhulgaon Kh.,

Maharashtra 423401, India

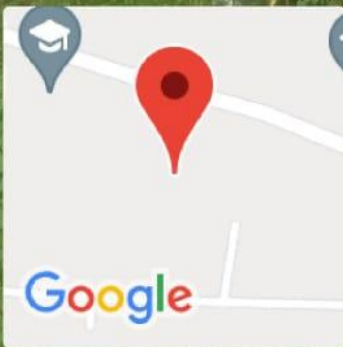
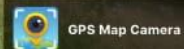
Lat 20.065646°

Long 74.456447°

21/01/22 09:39 AM



SOLID WASTE MANAGEMENT



Babhulgaon Kh., Maharashtra, India

3F84+7H3, Babhulgaon Kh., Maharashtra

423401, India

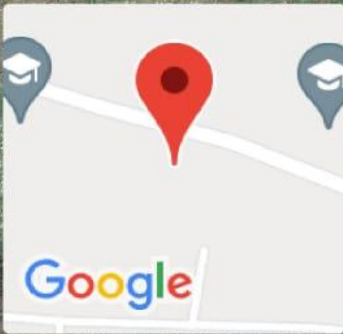
Lat 20.064946°

Long 74.45671°

29/03/22 02:47 PM



GPS Map Camera



Babhulgaon Kh., Maharashtra, India
3F84+7Q9, Babhulgaon Kh., Maharashtra
423401, India
Lat 20.065432°
Long 74.457131°
29/03/22 02:43 PM

LIQUID WASTE MANAGEMENT